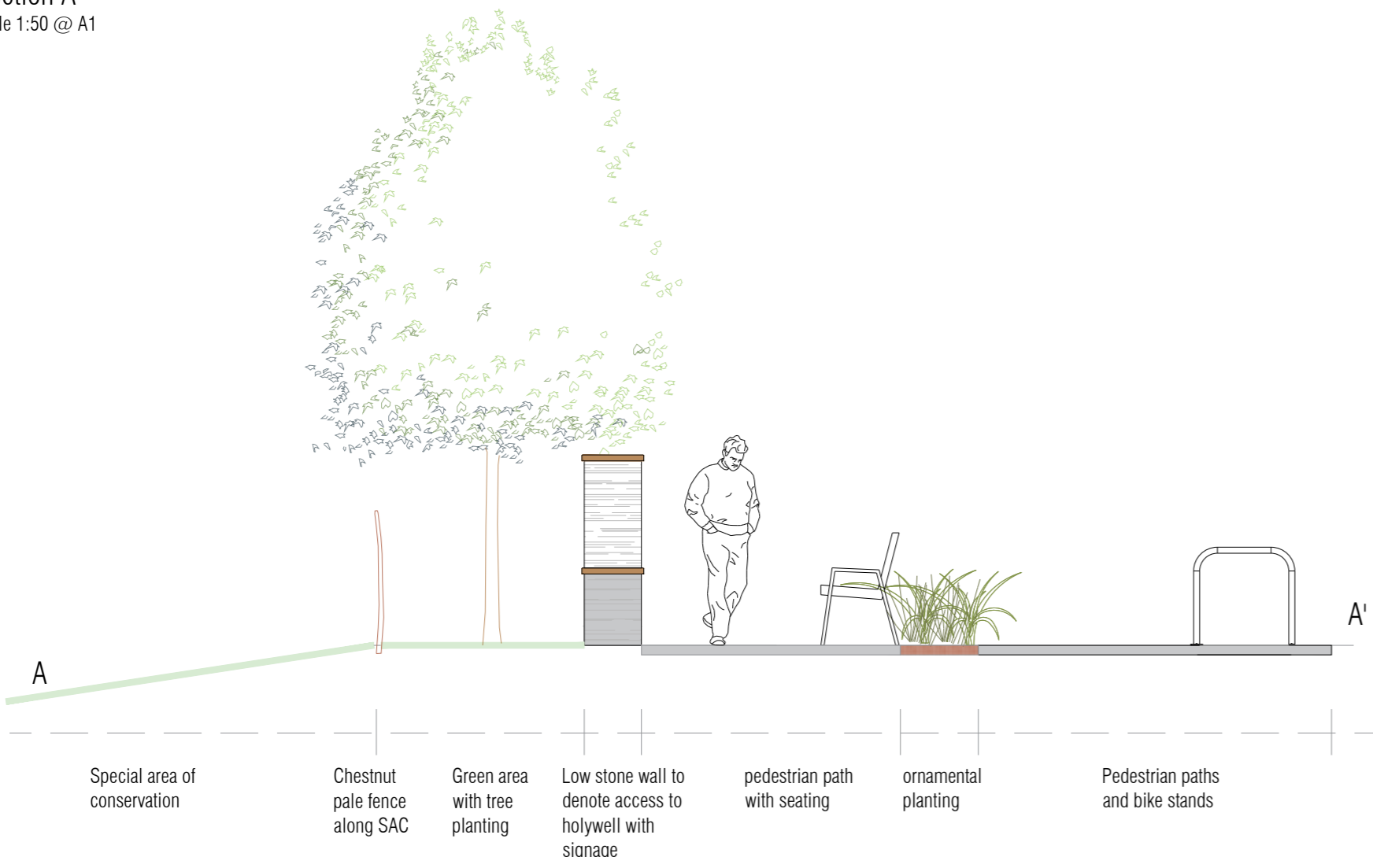
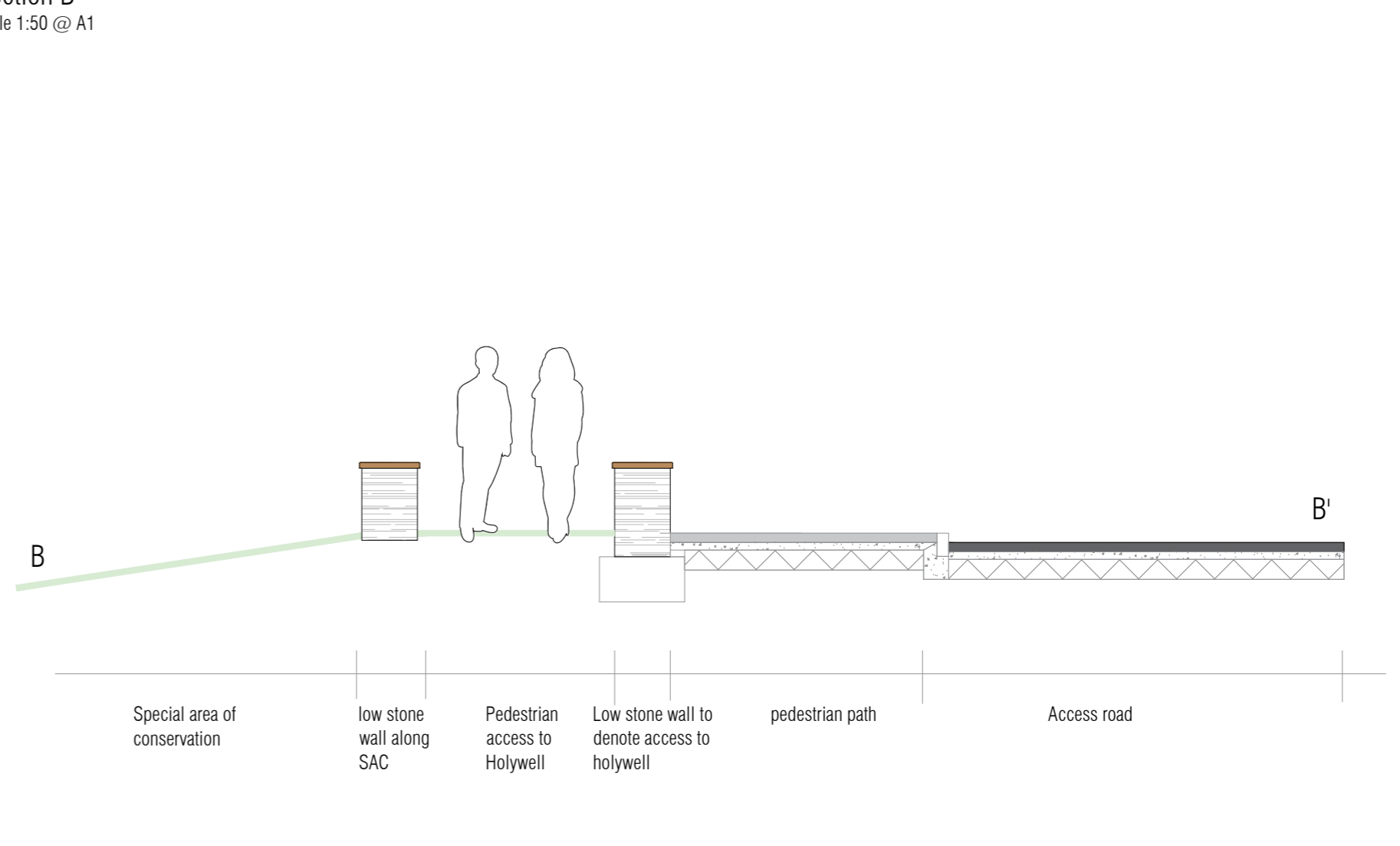


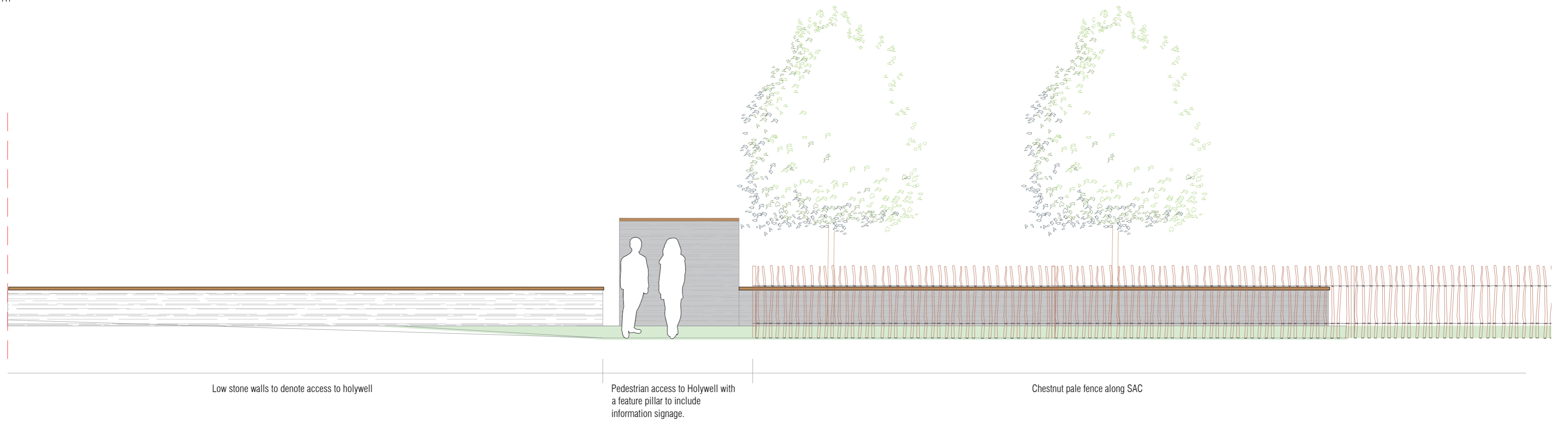
Section A
scale 1:50 @ A1



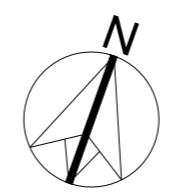
Section B
scale 1:50 @ A1



Elevation
scale 1:50 @ A1



Rev.	Date	Note



Document no:	PP507-04-01
Project title:	KILDALKEY ROAD TRIM
Drawing title:	HOLYWELL ACCESS
Client:	O' DALY ARCHITECTS

DRAWN BY:	SH
SCALE:	1:100 @ A1
DATE:	JUN 2026

levels & location code:	XX
Document code:	DR
Revis code:	L01

sequence number:	04-01	STATUS CODE
Revision:	01	JMC REF NO:
Stage:	Planning	PP507